

# Rehabilitating and Restoring Unique Landscapes

Coastal Restoration in  
Five Watersheds along  
the Bay of Fundy



*A wooden culvert with low water levels fragments the watercourse*

## WHAT IS AN AREA OF HABITAT CONCERN?

1. Barriers to fish passage (e.g. debris, improperly installed culverts)
2. Areas with unsuitable pH or temperature
3. Concentrations of metals or contaminants



*Debris blocking concrete culvert and fish passage*

## About the project

Our five year project will address areas of fish habitat concern in the **Chiganois, Debert, Folly, Great Village, and Portapique** Watersheds. Four of the five watersheds within the project scope are identified as critical habitat for the endangered inner Bay of Fundy (iBoF) Atlantic Salmon.

Through reconnaissance and surveys, planning, engineering, physical labour, and community support, we will help to restore fish habitat by enhancing coastal entry points and removing obstructions from migration routes for iBoF Atlantic Salmon and other migratory fish.





We will also assess and propose innovative solutions for modification or replacement of the aboiteau on the Chiganois River in collaboration with project partners and community members.

## Project Outcomes

- ✓ Map all areas of habitat concern within the project area
- ✓ Develop a management plan to prioritize fish habitat restoration actions
- ✓ Recruit volunteers to continue monitoring and reporting areas of habitat concern
- ✓ Document water conditions and fish presence prior to restoration activities
- ✓ Undertake actions to restore fish habitat
- ✓ Increase knowledge and capacity of local communities to protect, monitor, and restore fish habitat

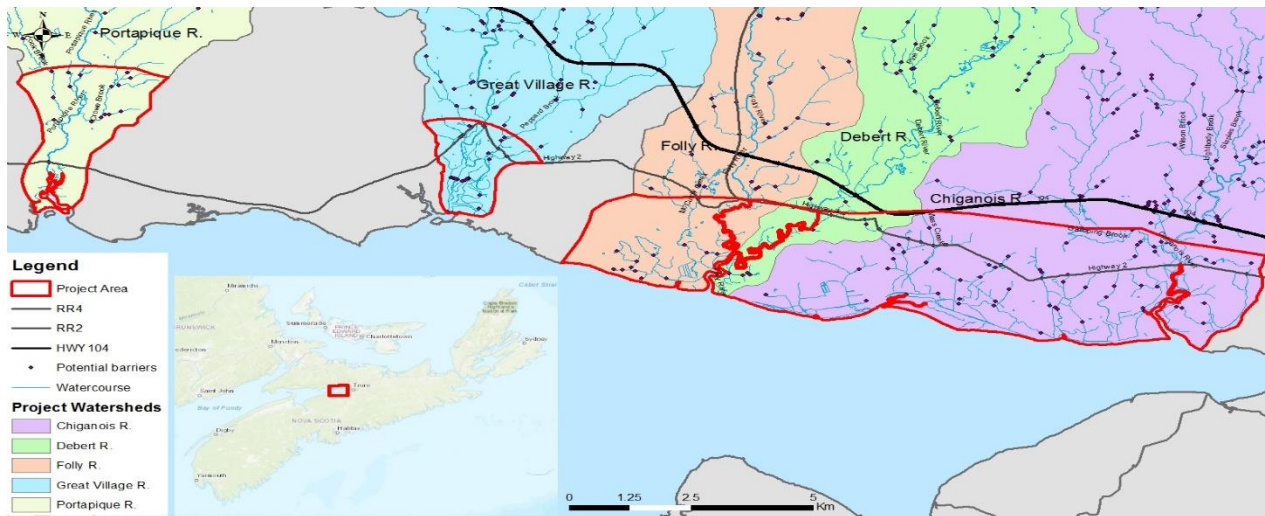
## How can you help?

We need community help to learn more about the project area and to help steer the project in a direction that benefits everyone. You can help by:

-  participating in community meetings
-  sharing your knowledge with us and filling out our survey
-  reporting sightings of areas of habitat concern or sightings of Atlantic Salmon
-  telling your friends and neighbours about the project



Please contact Jamie Knill for more details about how you can become involved in the project!



## About Us

The Maritime Aboriginal Peoples Council (MAPC) is a regional body that works in co-operation with the Native Council of Nova Scotia, New Brunswick Aboriginal Peoples Council, and Native Council of Prince Edward Island. Together we work to promote and advance Aboriginal Rights, Treaty Rights, and Other Rights of Aboriginal Peoples for the off-reserve status and non-status Aboriginal Peoples continuing on their Traditional Ancestral Homeland in the Maritime provinces.

**Contact:** Jamie Knill, Project Manager, Maritime Aboriginal Peoples Council

**Email:** [jknill@mapcorg.ca](mailto:jknill@mapcorg.ca)

**Phone:** w. 1-902-895-6899 c. 1-902-818-1490 toll free. 1-855-858-7240

**Mailing Address:** PO Box 25045 Truro, NS B2N 7B8

**Fax:** 902-895-6897

**Website:** [www.mapcorg.ca](http://www.mapcorg.ca)



Maritime Aboriginal Peoples Council

